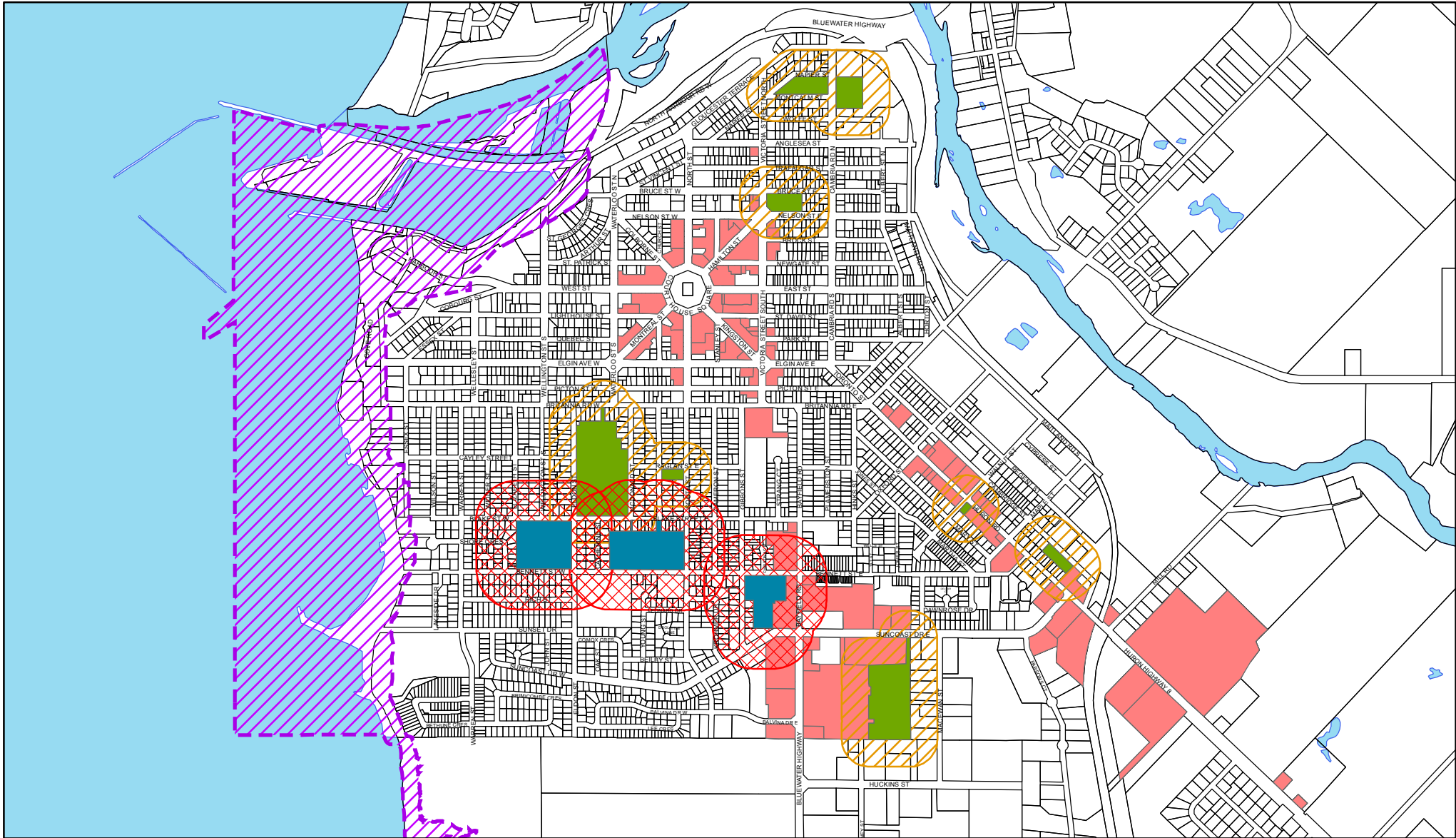










Municipal Cannabis Policy Mapping




 Produced by the County of Huron GIS Services with data supplied under License by Members of the Ontario Geospatial Data Exchange, MVCA, ABCA, SVCA, UTRCA and MNR&F. Orthoimagery flown in 2015. This map is illustrative only. Do not rely on it as a precise indicator of routes, feature locations, nor as a guide to navigation. Copyright © Queen's Printer 2019. 1/8/2019


 0 250 500 1,000
 Meters
 1:20,000
 Date: 1/8/2019

	Waterfront Area		Sensitive Sites
	Commercial Zones		100m Buffer
	Schools		
	150m School Buffer		